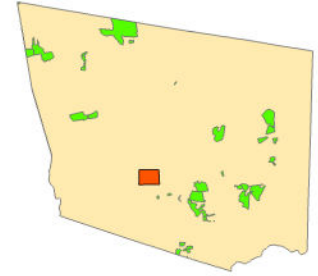
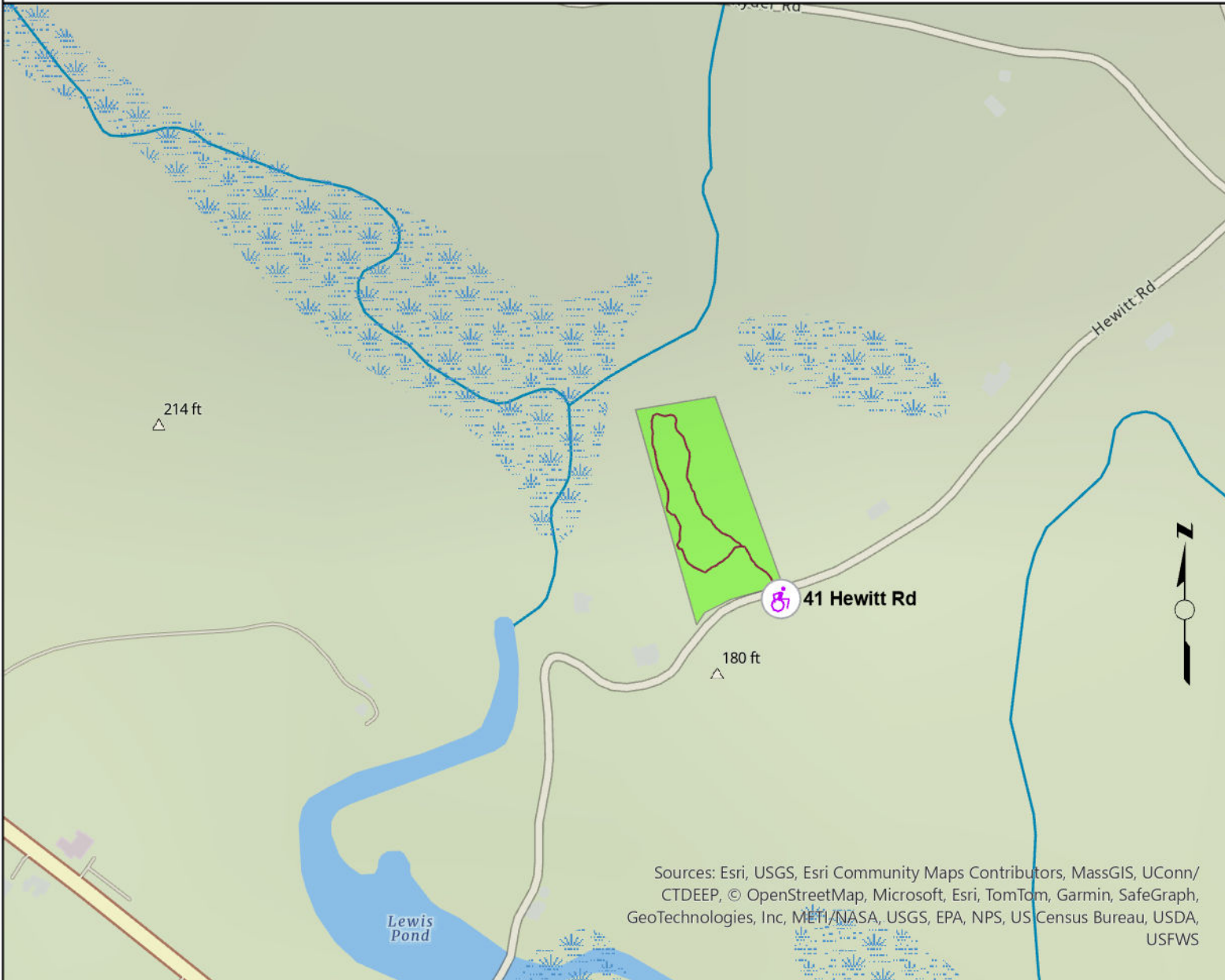


# Richard & Mary Cooper Preserve

3.03 Total Acres



## Legend

- Avalonia Properties
- ♿ Accessible Parking
- Loop Trail

## Notes

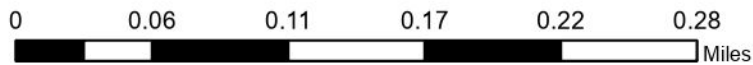
Avalonia Land Conservancy properties are open for public access.

Load free "ArcGIS Field Maps" app and search for "Avalonia Online Map" to view our properties and follow trails interactively.

Do not disturb stone structures.

Map Date - August 18, 2024

Sources: Esri, USGS, Esri Community Maps Contributors, MassGIS, UConn/CTDEEP, © OpenStreetMap, Microsoft, Esri, TomTom, Garmin, SafeGraph, GeoTechnologies, Inc, METI/NASA, USGS, EPA, NPS, US Census Bureau, USDA, USFWS



Copyright Avalonia Land Conservancy

**Parking addresses are for navigation use only. Some are private property near parking site. This map is intended for general guidance and recreational use of the property only. Data shown on this map may not be complete or current. Hikers do so at their own risk.**