

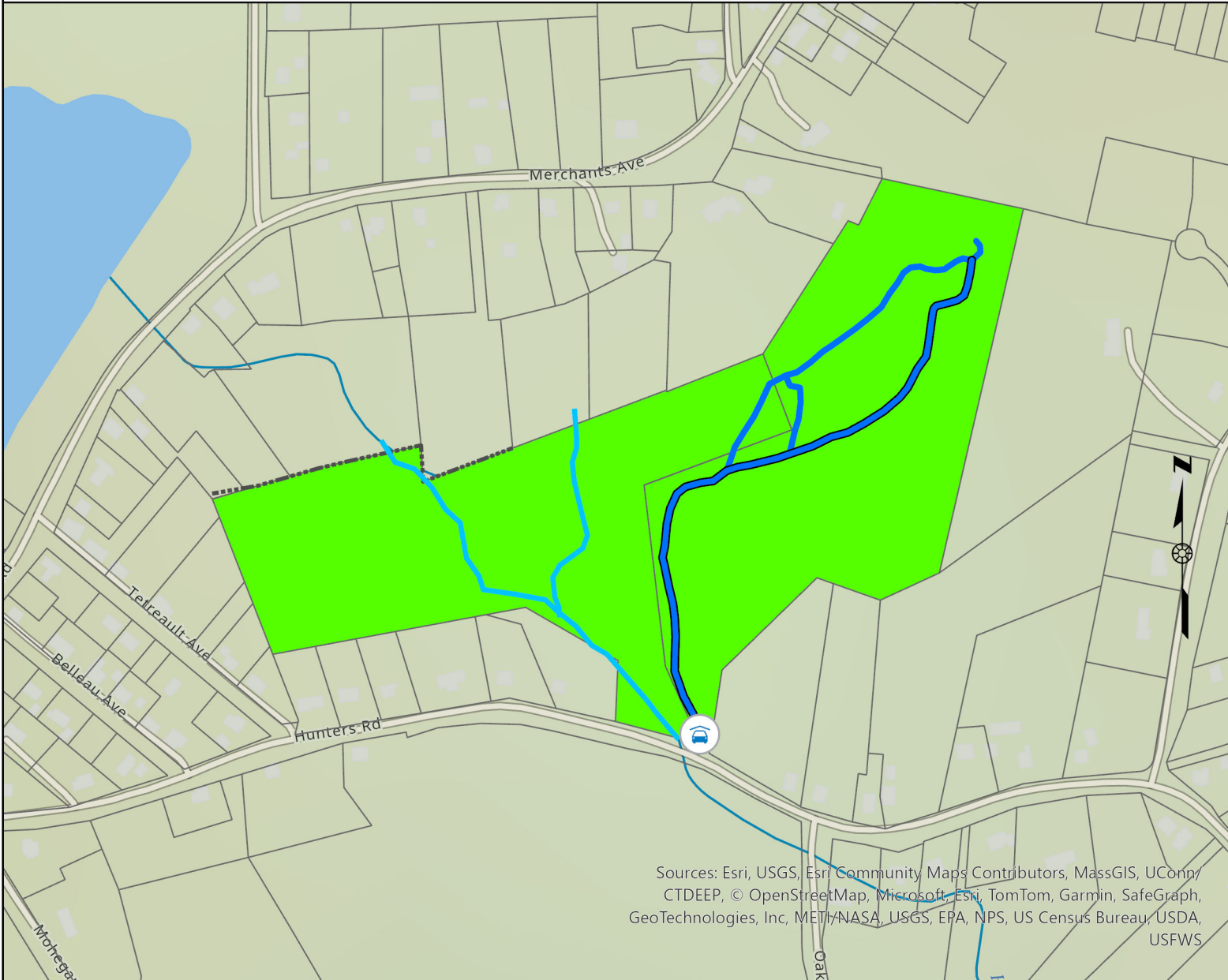
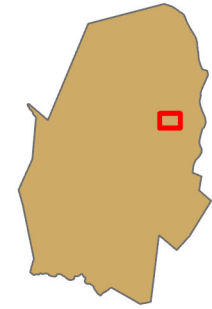


**Avalonia Land Conservancy**  
 P.O. Box 49, Old Mystic, CT 06372  
<https://avalonia.org>

# Hunter Brook

**26.99 Total Acres**

**Norwich**



## Legend

Avalonia Properties

Fee

Forest Roads

Blue

Trails

Blue

Parking Lot

Streams

Parcels041618


## Notes

Avalonia Land Conservancy properties are open for public access. Dogs must remain on a leash at all times.

Do not disturb stone structures or remove plants or other artifacts from property.

Load free "ArcGIS Field Maps" app and search for "Avalonia Online Map" to view our properties and follow trails interactively.

Sources: Esri, USGS, Esri Community Maps Contributors, MassGIS, UConn/CTDEEP, © OpenStreetMap, Microsoft, Esri, TomTom, Garmin, SafeGraph, GeoTechnologies, Inc, METI/NASA, USGS, EPA, NPS, US Census Bureau, USDA, USFWS



Copyright Avalonia Land Conservancy  
 Map Date - January 10, 2024

This map is intended for general guidance and recreational use of the property only. Data shown on this map may not be complete or current. Hikers do so at their own risk.